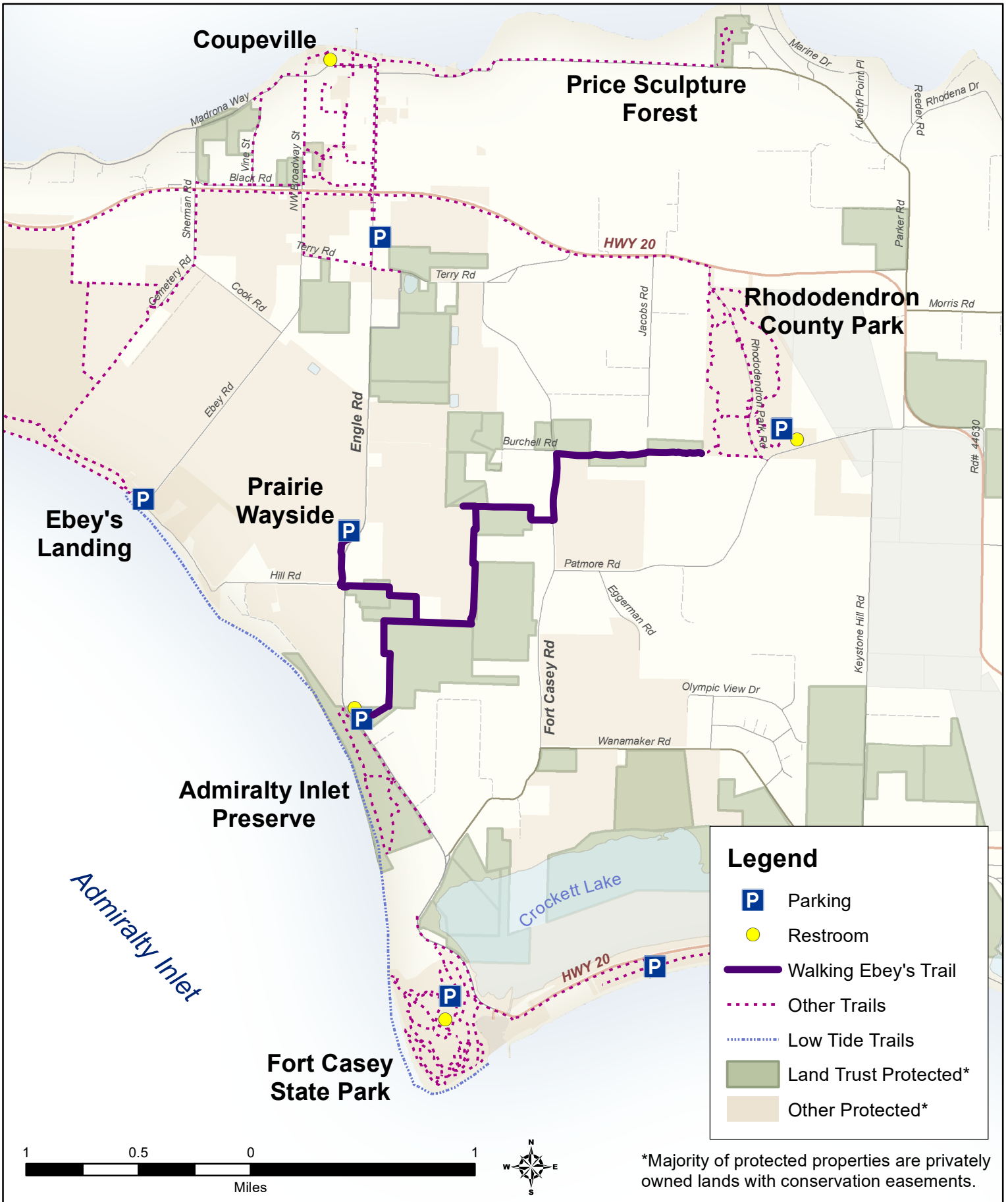









# Walking Ebey's Trail System



## Legend

-  Parking
-  Restroom
-  Walking Ebey's Trail
-  Other Trails
-  Low Tide Trails
-  Land Trust Protected\*
-  Other Protected\*


\*Majority of protected properties are privately owned lands with conservation easements.

# Walking Ebey's Trail System

## Trail Overview

A panoramic, pastoral view awaits you on this first phase of the Walking Ebey's Trail System. To the west, across the waters of Admiralty Inlet, loom the mighty Olympic Mountains. Volcanic, snow-capped Mount Baker dominates the eastern horizon. And in all directions stretch a vast, colorful expanse of picturesque farms interspersed with forests.

This trail crosses privately-owned agricultural lands. Avoid all farm equipment and animals, including guard animals. No approaching, petting or feeding animals.



**KEEP THE TRAIL OPEN — RESPECT PRIVATE PROPERTIES BY OBEYING ALL RULES.**

## Whidbey Camano Land Trust

The Land Trust is a non-profit that relies on donations from people like you to save treasured island places like this and keep them open for public enjoyment.

Your support is vital – please join today!



## Volunteer With Us!

Trails can only remain open with the help of lots of amazing volunteers who assist Land Trust stewardship staff with the maintenance of this trail system.

Interested in helping? Go to [www.wclt.org](http://www.wclt.org) to sign up!

## Distances

| Location — One-Way                   | Miles |
|--------------------------------------|-------|
| Admiralty to Prairie Wayside         | 1.5   |
| Admiralty to Rhododendron Park       | 3.5   |
| Prairie Wayside to Rhododendron Park | 3.5   |

## Permitted Uses



**Hiking**

*(stay on designated trails)*



**Dogs On-Leash**

*(clean up after your pet)*

## Trail Details

Surfacing: Mixture of dirt surface, gravel, mowed paths and wood boardwalks.

Accessibility: Trail width varies from 2 feet to 4 feet-wide. Be Alert! Certain locations require crossing roads with fast moving vehicles. There is a staircase located just east of Fort Casey Road. See our website for more information.

Bus/Bike: Island Transit's Route 6 goes by both the Admiralty Inlet and Prairie Wayside parking lots. There is a bike rack located 0.3 miles south, across the street at the Admiralty Inlet Preserve.

## Directions to Parking Locations

### Admiralty Inlet

From Coupeville on SR-20/HWY 525

- Turn south on Main Street
- Parking entrance on left in 2.4 miles
- Port-a-Potty seasonally available

### Prairie Wayside

From Coupeville on SR-20/HWY 525

- Turn south on Main Street
- Parking entrance on right in 1.6 miles

### Rhododendron Park

From Greenbank on HWY 525/SR-20

- Turn left onto Patmore Road
- Park entrance in 0.5 miles
- Drive to the end parking lots
- Port-a-Potty seasonally available